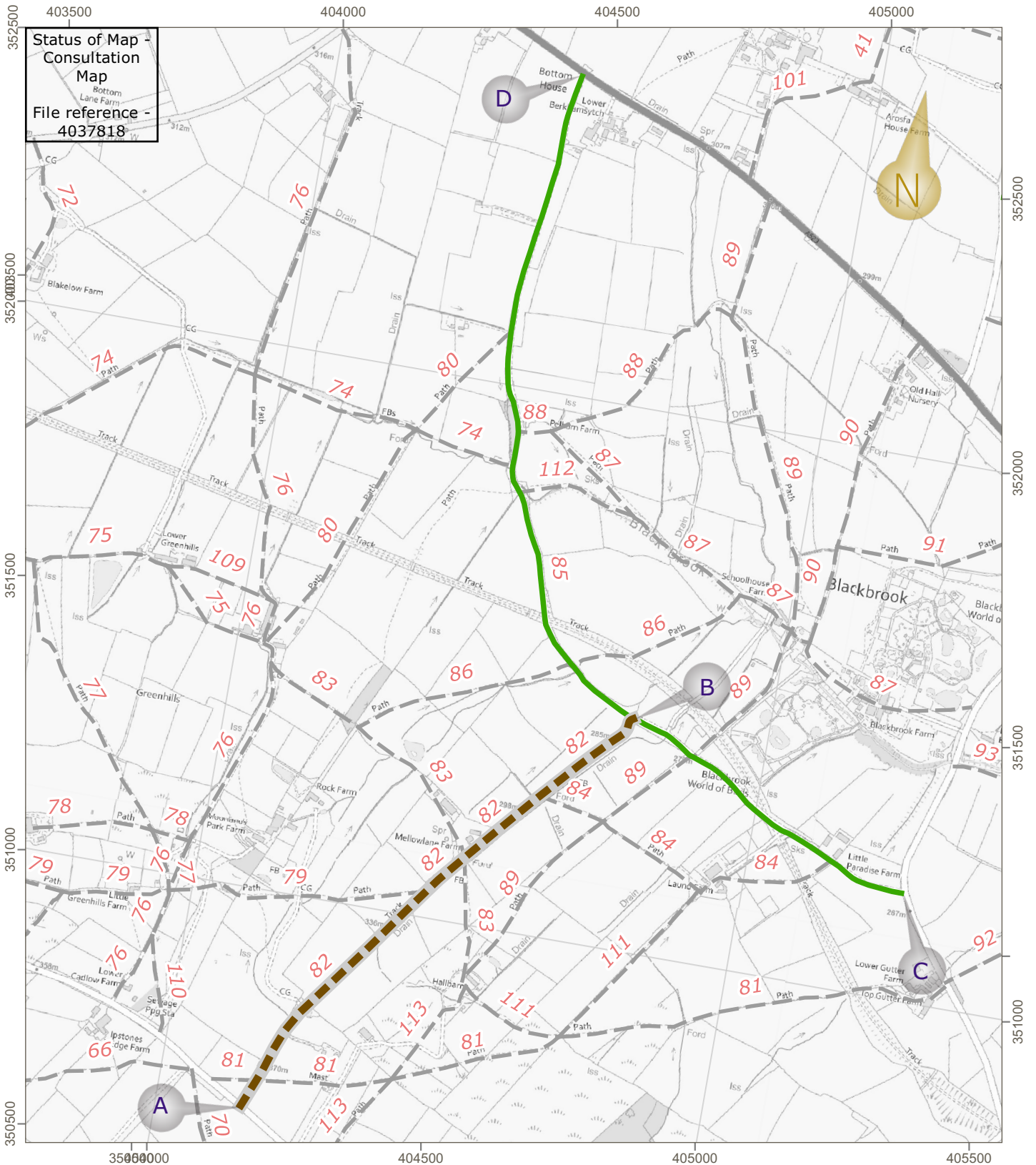





Wildlife and Countryside Act 1981, Section 53A(2)(b)

Proposed upgrading to Restricted Byway
of Footpath no.82 and Bridleway no.85, Ipstones Parish.



Map created at the scale of 1:10,000
(facsimiles may vary)

© Crown Copyright and database rights 2024
Ordnance Survey AC0000849944. You are not
permitted to copy, sub-license, distribute or
sell any of this data to third parties in any form.
Use of this data is subject to the terms and conditions
shown at www.staffordshire.gov.uk/maps.
Produced by Staffordshire County Council, 04/01/2024.

-  Route of footpath to be regraded to Restricted Byway (A - B)
-  Bridleway no.85 Ipstones Parish to be upgraded to Restricted Byway (C - B - D)
-  Footpaths unaffected by proposal